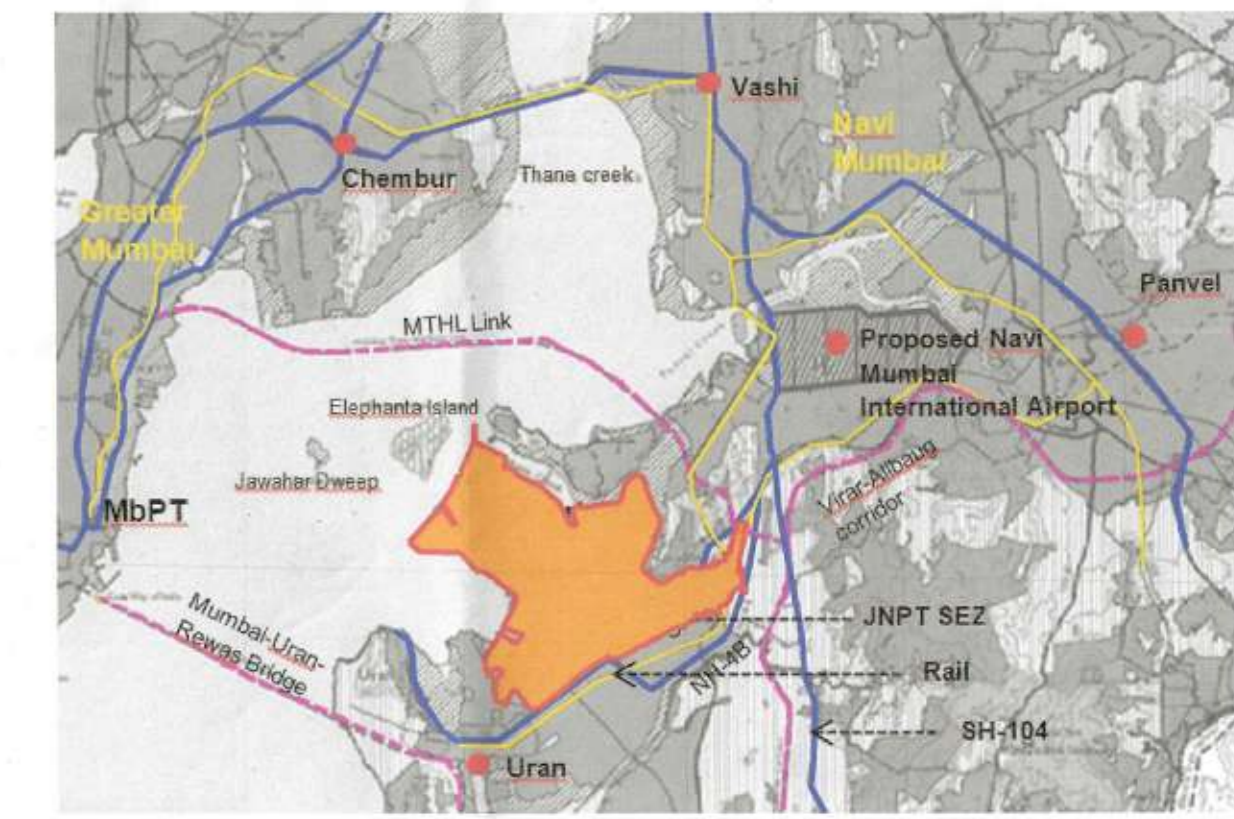


**ZONE PLAN FOR JNPA**

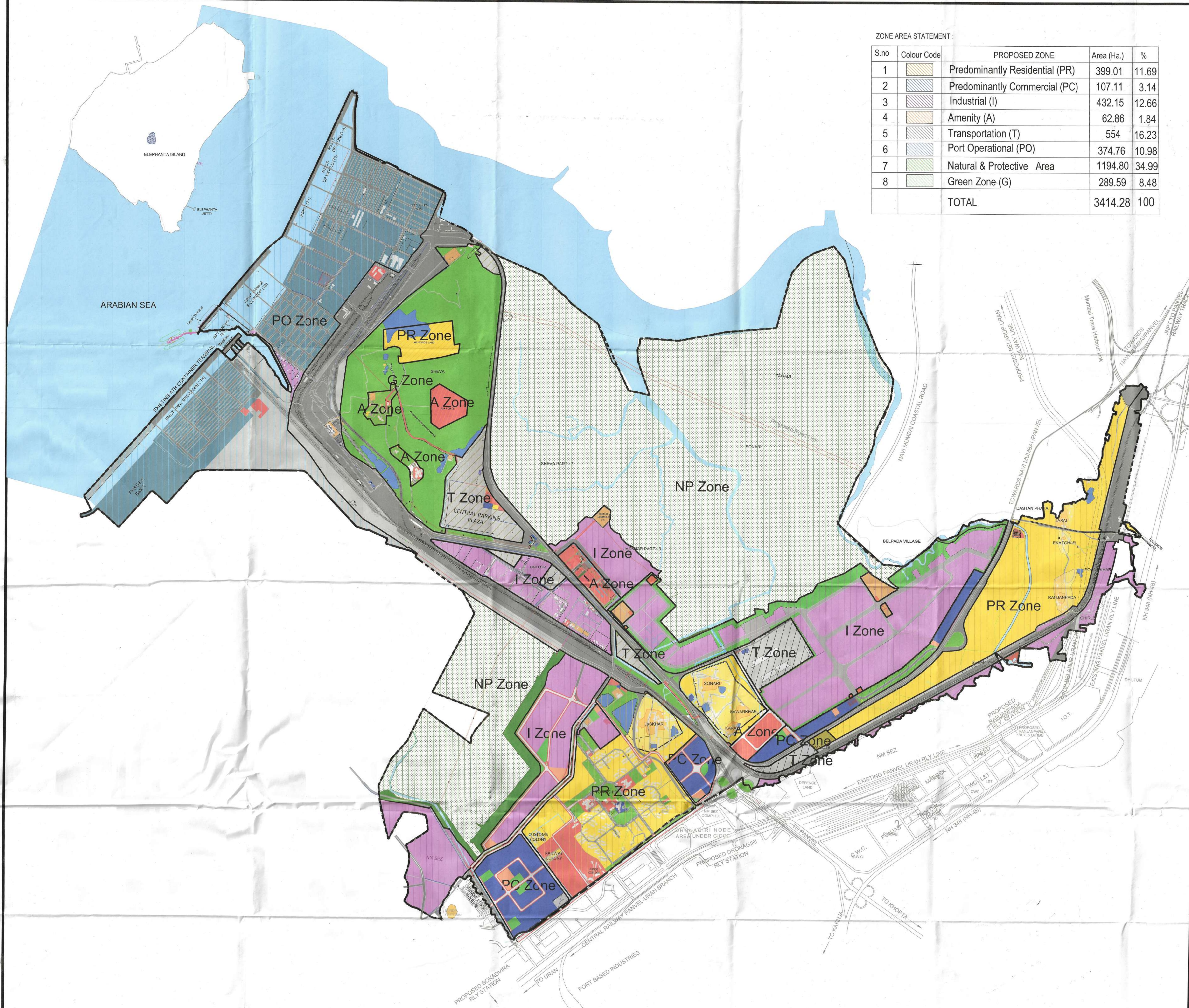
Village:- Sheva,Funde, Jaskhar, Sawarkhar, Sonari, Karal, Pagote, Jasai, Poundkhar, Navghar, Chirle, Shemtikhar, Taluka Uran, District Raigad, Maharashtra

**LOCATION PLAN:**



**ZONE AREA STATEMENT :**

S.no	Colour Code	PROPOSED ZONE	Area (Ha.)	%
1		Predominantly Residential (PR)	399.01	11.69
2		Predominantly Commercial (PC)	107.11	3.14
3		Industrial (I)	432.15	12.66
4		Amenity (A)	62.86	1.84
5		Transportation (T)	554	16.23
6		Port Operational (PO)	374.76	10.98
7		Natural & Protective Area	1194.80	34.99
8		Green Zone (G)	289.59	8.48
TOTAL			3414.28	100




**LEGEND**

	JNPA Boundary
	Zone Boundary
	Predominantly Residential (PR)
	Predominantly Commercial (PC)
	Industrial (I)
	Amenity (A)
	Transportation (T)
	Port Operational (PO)
	Natural & Protective Area
	Green Zone (G)

CHAIRMAN	Dy. CHAIRMAN	CHIEF MANAGER-PPD	CHIEF ARCHITECT & PLANNER, SEZ

Zone Plan for JNPA is as approved in the 3rd meeting of 1st Board (Item No 17) of Jawaharlal Nehru Port Authority, by Resolution No. JNPA - 045 dated 18th August 2022

NOTE:  
 1. Drawing shall be read and not scaled.  
 2. Dimensions where not mentioned shall be read as the scale specified.  
 3. The drawing is the Property of JNPA, it should not be used, copied or reproduced without prior written approval



PROJECT: JNPA ZONE PLAN  
 DRAWING TITLE: ZONE PLAN FOR JNPA

PROJECT SUPPORT CONSULTANTS:  
**Voyants Solutions Pvt.Ltd**  
 403, 4th Floor, BPTP Park Centra, NH-8, Sec-30, Gurugram-122001 PH : 0124-4598200, Tele Fax : 0124-4019051

OWNER:  
**JAWAHARLAL NEHRU PORT AUTHORITY**  
 Administration Bldg, Sheva, Taluka :- Uran, District :- Raigad, Navi Mumbai Maharashtra - 400707